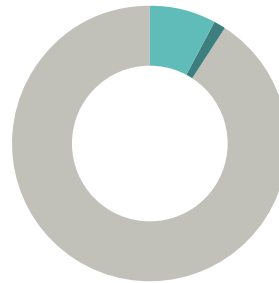


IMPERIAL COUNTY ACTIVE TRANSPORTATION FACTS & FIGURES

- Has a county-wide bicycle plan
- County Safe Routes to School Program in progress
- 1 City with a Complete Streets Policy and 1 adopted Complete Streets plan
- Nearly half of cities within Imperial County have completed/initiated (2 cities) or planned (1 city) Safe Routes to Schools Plans or Programs



TRIPS BY
MODE

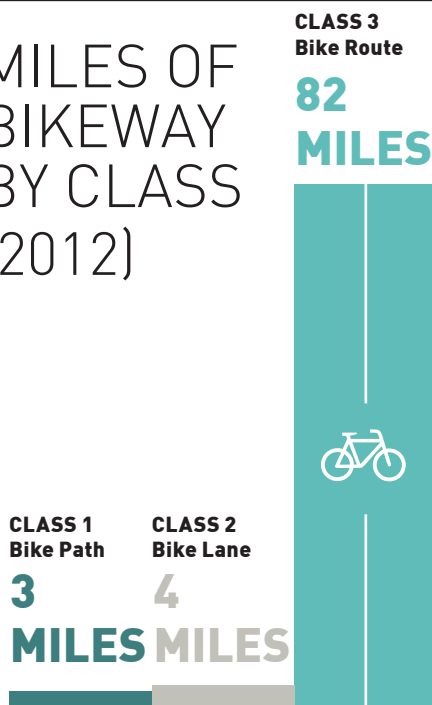
7.8%

1.43%

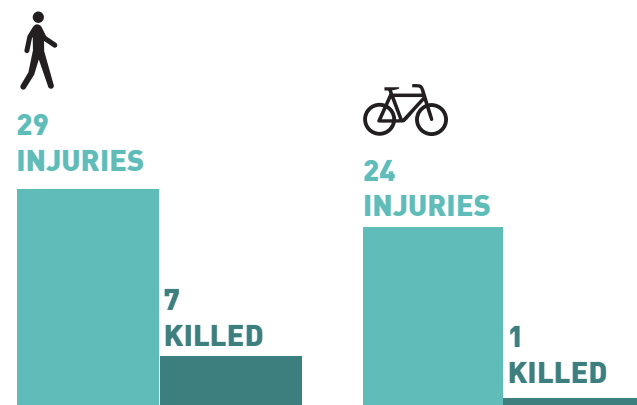
11% OF
HOUSEHOLDS
WITH NO CAR
ACCESS



MILES OF
BIKEWAY
BY CLASS
(2012)

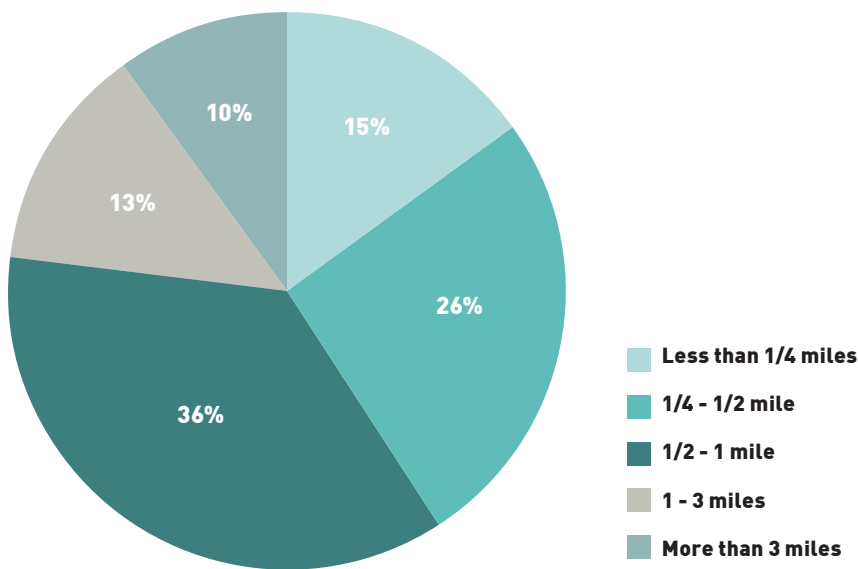


SAFETY CONCERNS

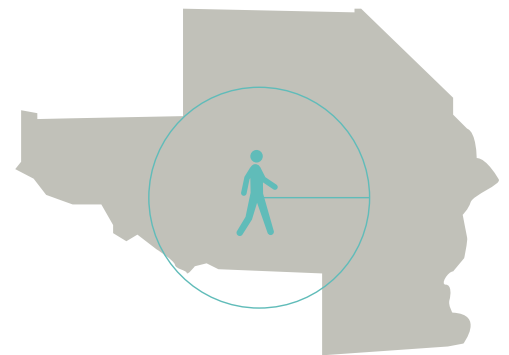


SCAG REGION-WIDE ACTIVE TRANSPORTATION FACTS & FIGURES

PERCENTAGE OF BIKING TRIPS BY DISTANCE



THE AVERAGE WALKING TRIP IN THE SCAG REGION IS **1/2 MILE**



WALKING COMPRISES **17%** OF ALL TRIPS IN THE SCAG REGION INCLUDING:



2%
Commuting



19%
Shopping



19%
School Trips