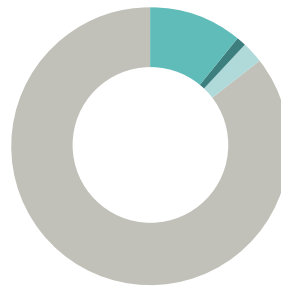


# ORANGE COUNTY ACTIVE TRANSPORTATION FACTS & FIGURES

- In the process of developing a strategic bikeway network countywide
- Orange County's public health department has incorporated Safe Routes to Schools into their programming and outreach efforts with local cities
- 16 Cities have Complete Streets Policies and 7 have adopted Complete Streets plans. 10 are currently in progress
- 44% of cities (15 total) in Orange County have completed/initiated/planned Safe Routes to Schools Plans or Programs



## TRIPS BY MODE

10.9%

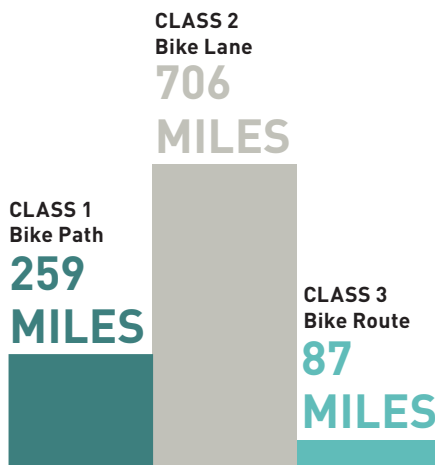
1.21%

2.51%

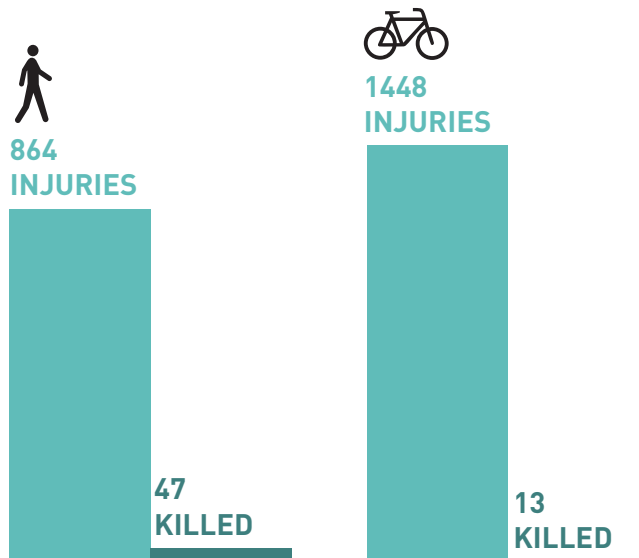
5% OF  
HOUSEHOLDS  
WITH NO CAR  
ACCESS



## MILES OF BIKEWAY (2012)

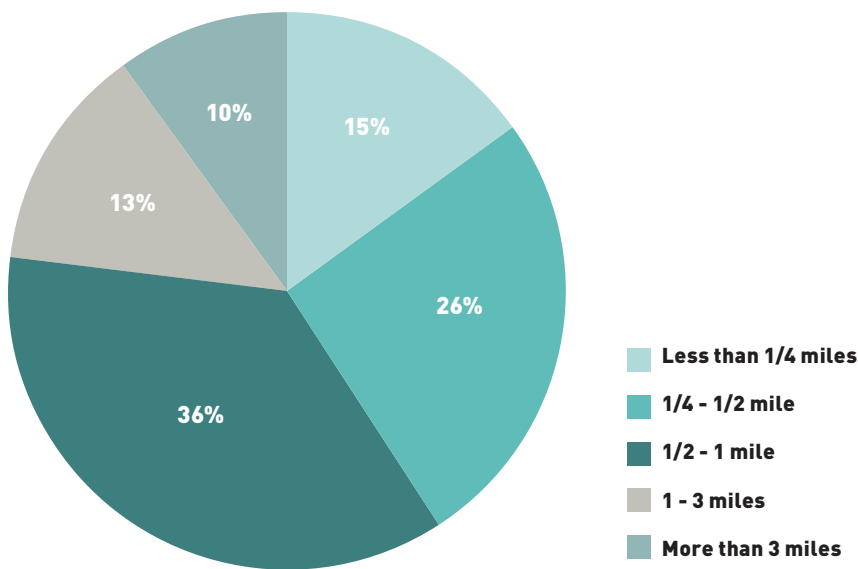


## SAFETY CONCERNS

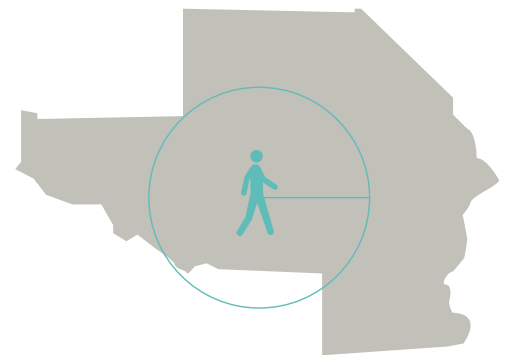


# SCAG REGION-WIDE ACTIVE TRANSPORTATION FACTS & FIGURES

## PERCENTAGE OF BIKING TRIPS BY DISTANCE



THE AVERAGE WALKING TRIP IN THE SCAG REGION IS **1/2 MILE**



WALKING COMPRISES **17%** OF ALL TRIPS IN THE SCAG REGION INCLUDING:



**2%**  
Commuting



**19%**  
Shopping



**19%**  
School Trips